

Germany 1789 Interactive

**40 German history maps
ideal for teaching, genealogy and
all people interested in history**

Contents of the full version of Germany 1789

The links direct to sample maps in pdf-quality in this file

1. [The Holy Roman Empire of the German Nation](#)
2. [Bavaria](#)
3. [Swabia \(Bavarian part\)](#)
4. [Swabia Northern Part](#)
5. [Baden-Wurtemberg Southern Part](#)
6. [Baden-Wurtemberg Northern Part](#)
7. [Palatinate](#)
8. [Saarland](#)
9. [Rhineland-Palatinate](#)
10. [Hesse Southern part](#)
11. [Hesse Northern part](#)
12. [Saxony - Thuringia – Anhalt](#)
13. [Brandenburg](#)
14. [Silesia \(1763\)](#)
15. [Pomerania](#)
16. [Mecklenburg](#)
17. [Schleswig-Holstein \(1730\)](#)
18. [Lower-Saxony](#)
19. [South-Western part of Lower Saxony](#)
20. [Niederstift Münster](#)
21. [Northrhine-Westphalia](#)
22. [Bishopric of Cologne](#)
23. [Lower Rhineland](#)
24. [Bishopric of Münster – Southern part](#)
25. [Minden-Ravensberg and Lippe](#)
26. [Bishopric of Paderborn and P. of Waldeck](#)
27. [Duchy of Westfalen](#)
28. [Ruhr area](#)
29. [Siegerland](#)

- Full version as pdf-file
- Direct Download Price 29 € + tax
- CD-ROM shipping included 39 € + tax
- Shipment within 2 days
- Payment by credit card, bank transfer or cheque.
- For further information please contact:
info@hoeckmann.de



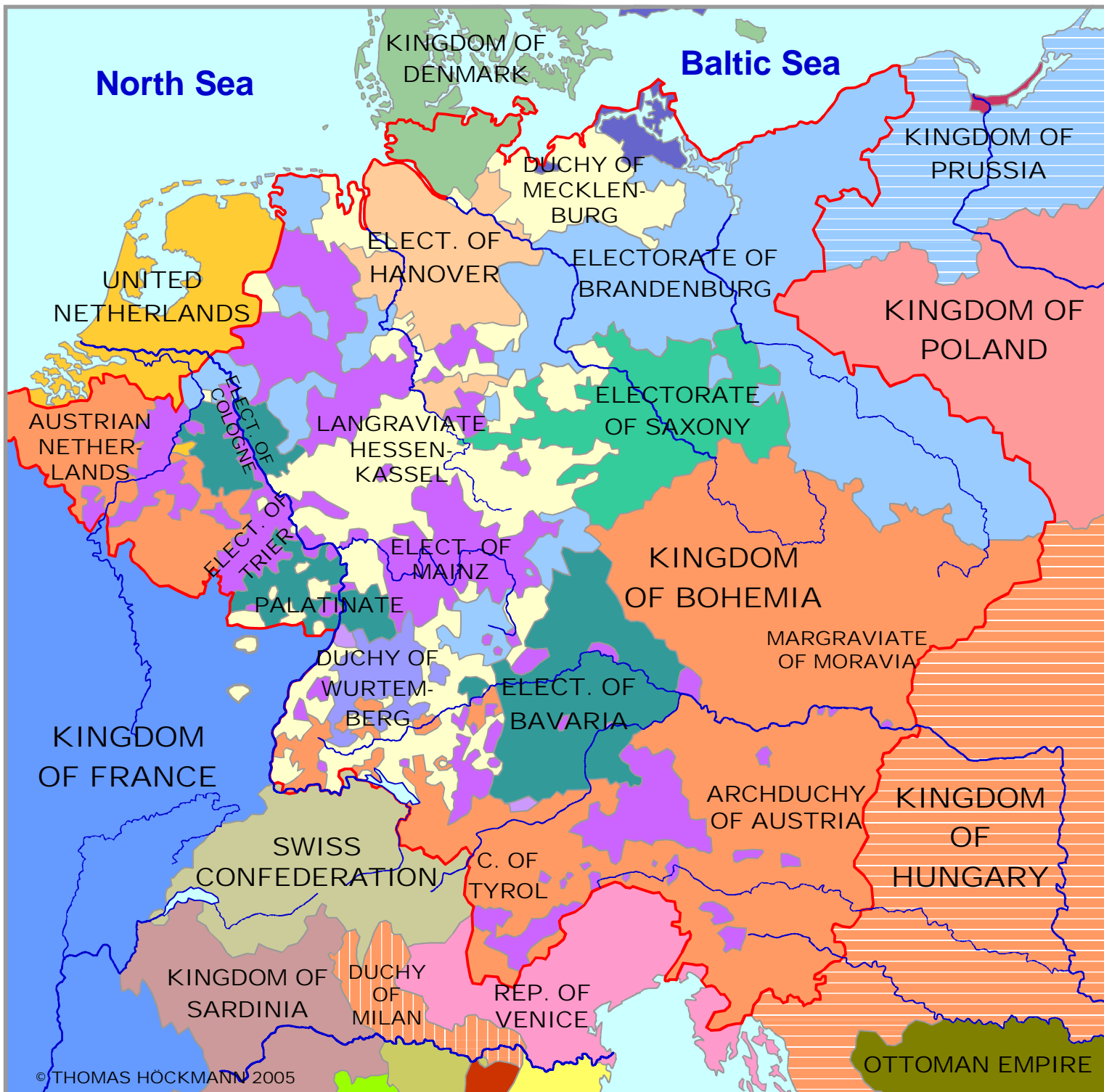
30. [East-Prussia and West-Prussia](#)
31. [Limburg and Liège](#)
32. [Luxemburg](#)
33. [Flanders and Brabant](#)
34. [Lorraine \(1648\)](#)
35. [Alsace Southern Part \(1648\)](#)
36. [Tyrol \(1766\)](#)
37. [Austria](#)
38. [Baltic countries 16. century](#)
39. [Baltic countries end of the 17. century](#)
40. [Baltic countries end of the 18. century](#)
41. [Legend and abbreviations](#)

- The map of the Empire is interactive, just click into the map to get to the region you want to see.
- The same goes for the map of Northrhine-Westphalia.
- The navigation arrows lead to the neighbouring maps.
- By using the functions of the Acrobat Readers© you can display a list of the maps and a table of contents that also allow navigation.
- The maps can be printed in different sizes dependent on your printer. They were optimized for the A3 size (11 1/2" x 16 1/2")
- Of course you can use the zoom function of the Acrobat Reader©.
- All maps are of much higher quality than the gif-format maps on the internet.

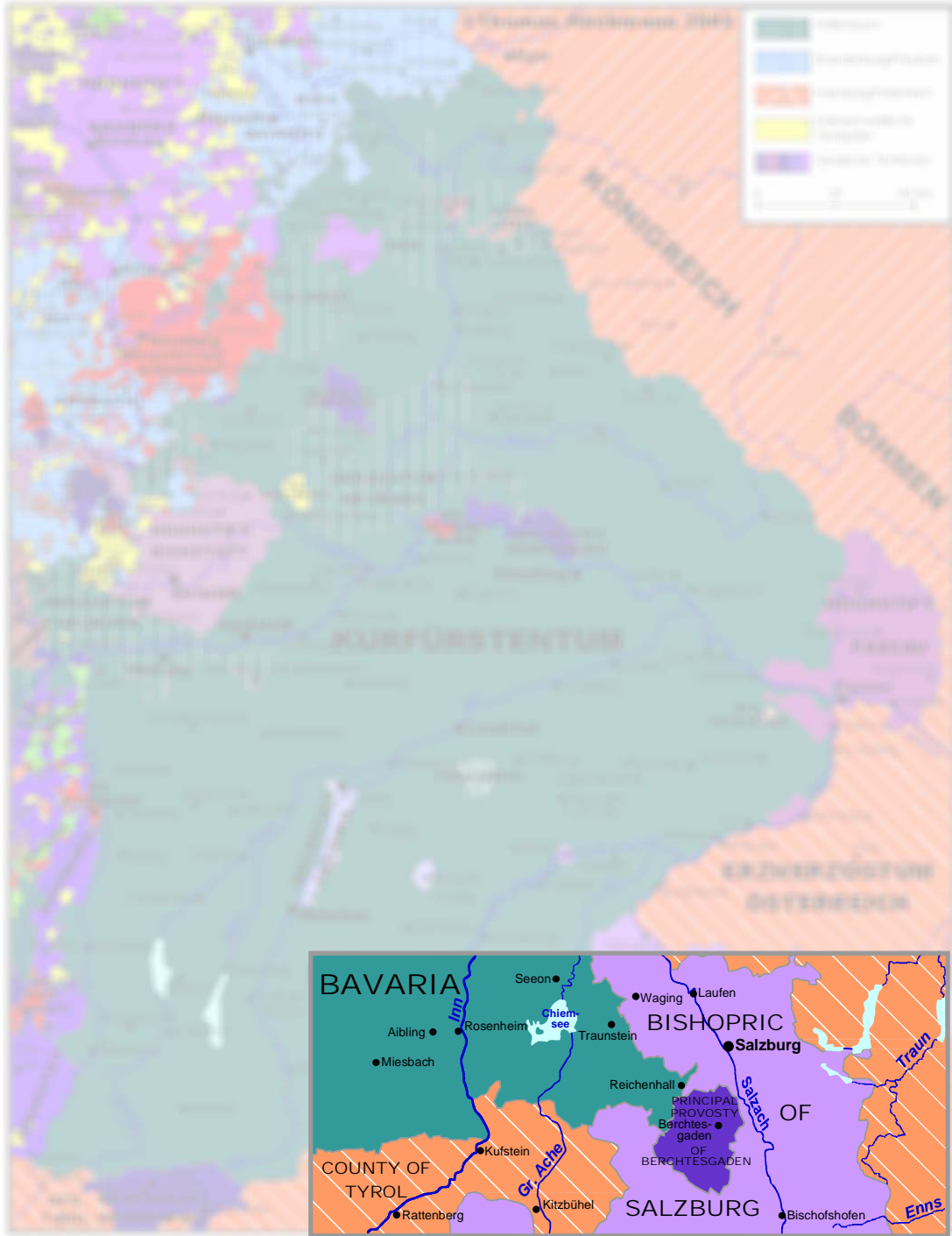
Note:

- These maps show the territorial situation in Germany in 1789.
- In the year 2006 – the Holy Roman Empire of the German Nation had ceased to exist 200 years ago. The maps were not drawn to show any territorial claims or demands.
- The maps may be used for private and educational purposes.
- None of the maps may be used for any printed or electronic publication without written permission.
- © Copyright 2006 by Thomas Höckmann.

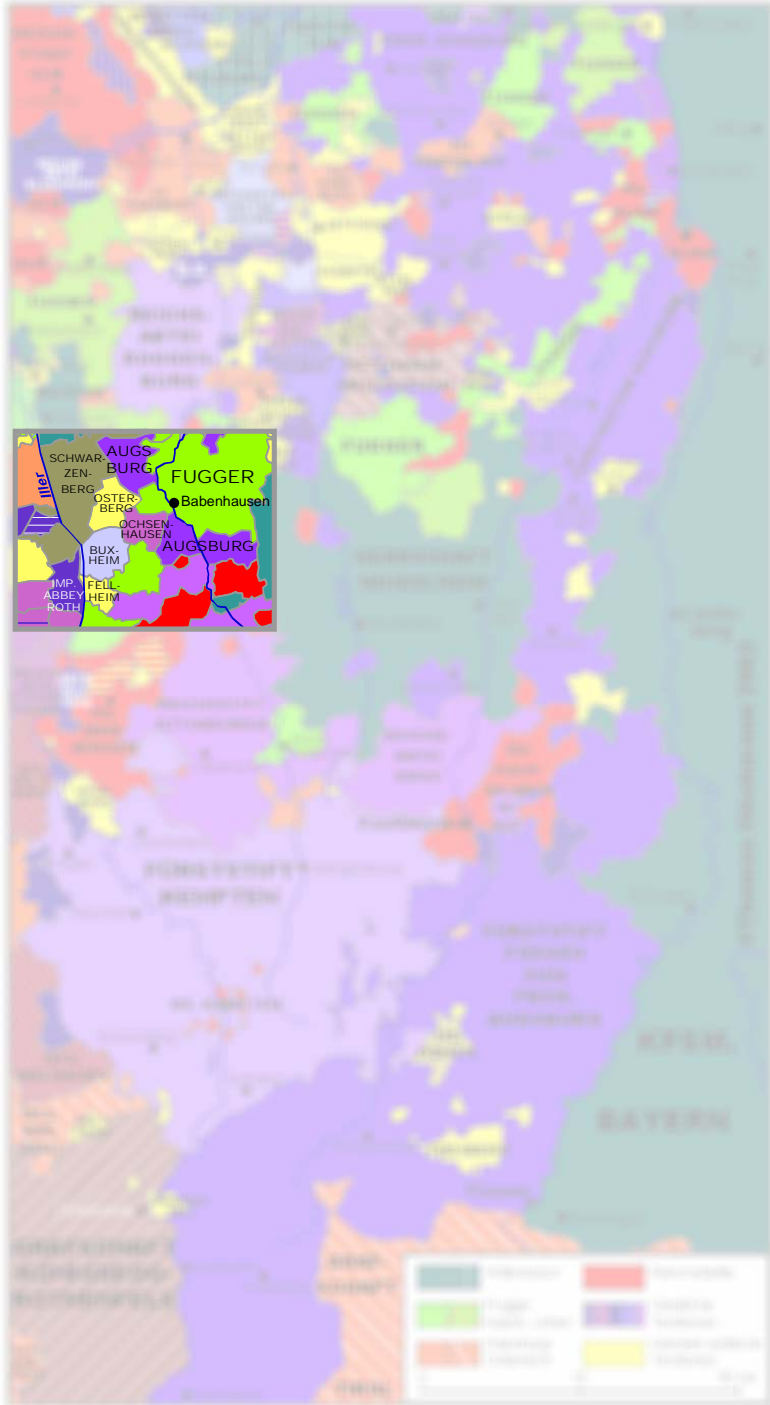
The Holy Roman Empire of the German Nation 1789



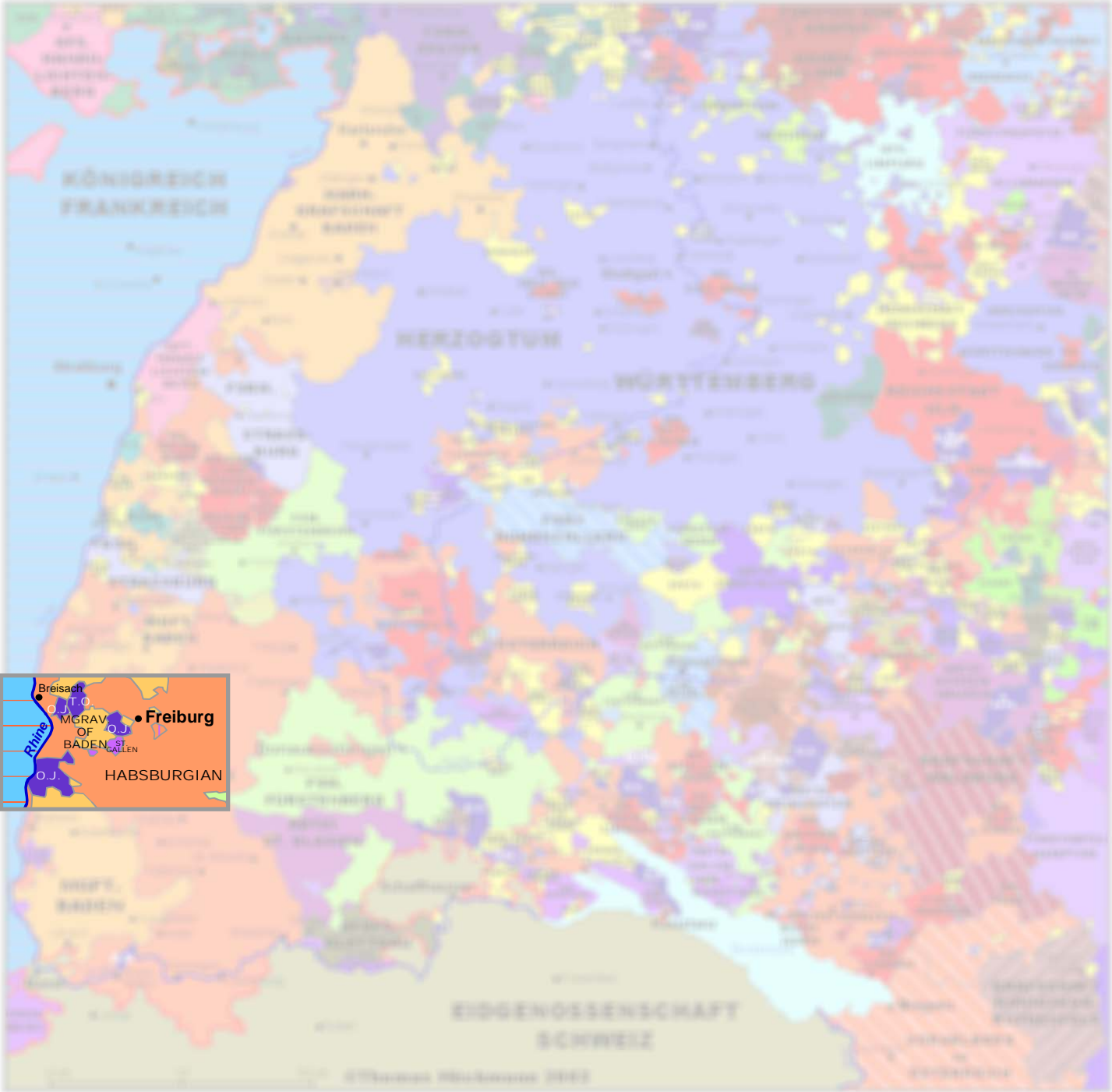
Bavaria 1789



Bavarian Swabia 1789



**Baden-
Wurttemberg
Southern Part
1789**





Saxony – Thuringia – Anhalt 1789

